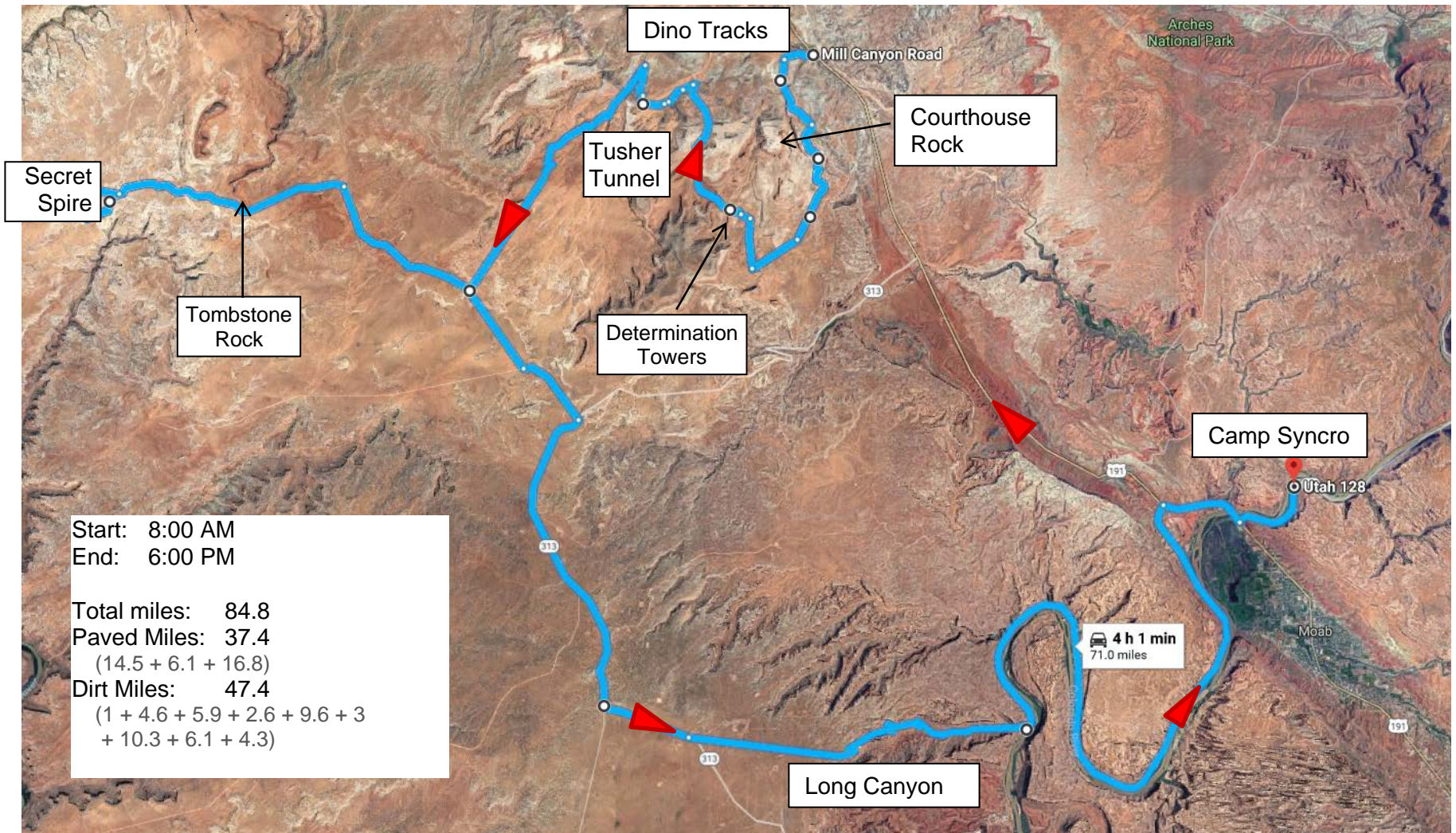


Mill Cyn Dino Tracks, Courthouse, Tusher , Secret Spire & Long Canyon Return – Plan A

Route Highlights:

Mill Canyon Dino Tracks Courthouse Rock Tusher Tunnel Tombstone Rock Lunch stop Secret Spire Long Canyon



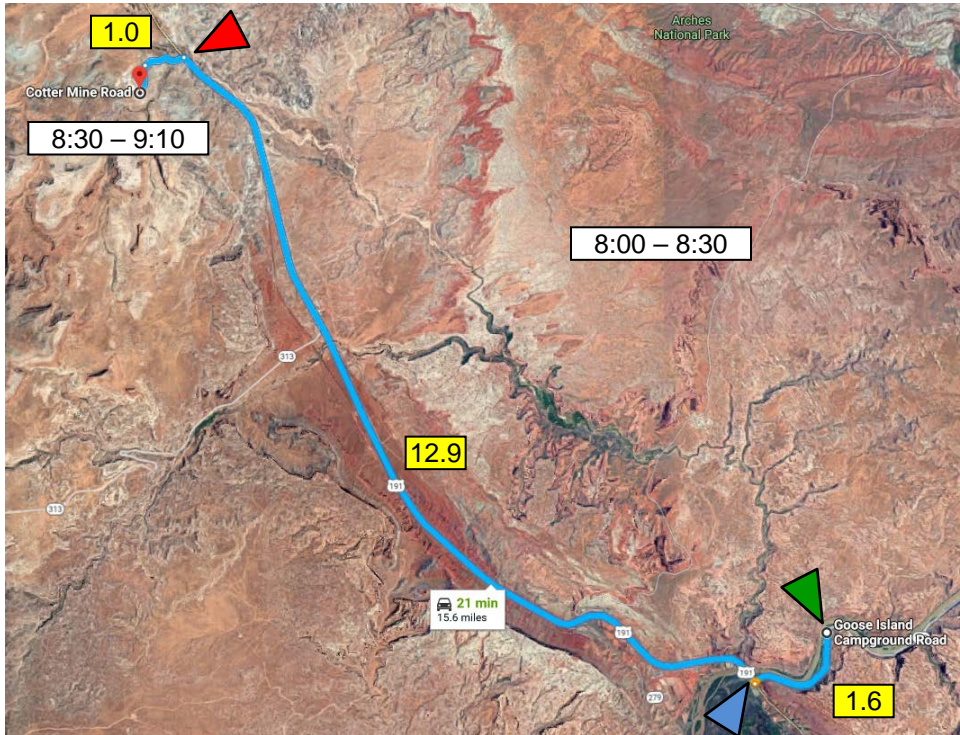
Leg 1
Camp Syncro to Dino Tracks

Miles
15.6 Miles

Google Time
21 Minutes

Stops
None

Time
30 minutes
Time of Day 8:00AM 8:30AM



| Segment | Miles | On | Start | End | Action |
|-----------------------------|-------|----------|-------|------|--|
| Goose to 191 | 1.6 | 128 | 0.0 | 1.6 | Turn RIGHT (north) |
| 128 to Mill Cyn Jct | 12.9 | 191 | 1.6 | 14.5 | Turn LEFT (west) |
| 191 to Courthouse Rock Camp | 1.0 | Mill Cyn | 14.5 | 15.5 | Turn RIGHT into parking area for Dino Tracks |

RESET ODOMETER

STOP at Dinosaur Tracks **40 minutes** Total time: 1hr 10min Time of Day 8:30AM 9:10AM

Leg 2
Dino Tracks to Determination Jct

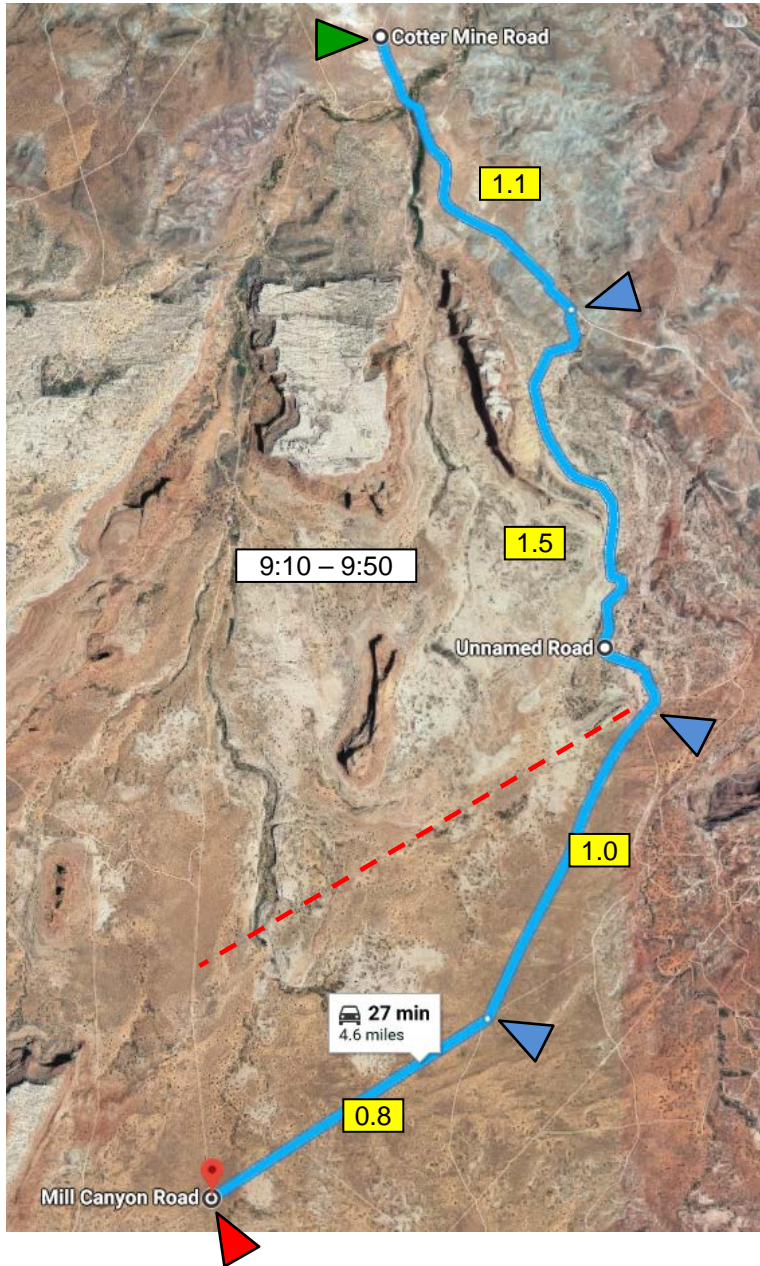
Miles
4.6 Miles

Google Time
27 Minutes

Stops
None

Time
40 minutes

Time of Day 9:10AM 9:50AM



| Segment | Miles | On | Start | End | Action |
|-----------------|-------|--------|-------|-----|---|
| Tracks to Fork | 1.1 | Cotter | 0.0 | 1.1 | Fork RIGHT |
| Fork to Forks | 1.5 | Cotter | 1.1 | 2.6 | Straight to safe route Forks both left and right here Charles Wells Guide indicates fork RIGHT to go across slickrock path guided by painted dashes. Below depicts "safe" route around. |
| Forks to Fork | 1.0 | ?? | 2.6 | 3.6 | Fork RIGHT |
| Fork to Mill Rd | 1.0 | ?? | 3.6 | 4.6 | Hard RIGHT |

RESET ODOMETER

Leg 3

Determination Jct to Tusher Tunnel

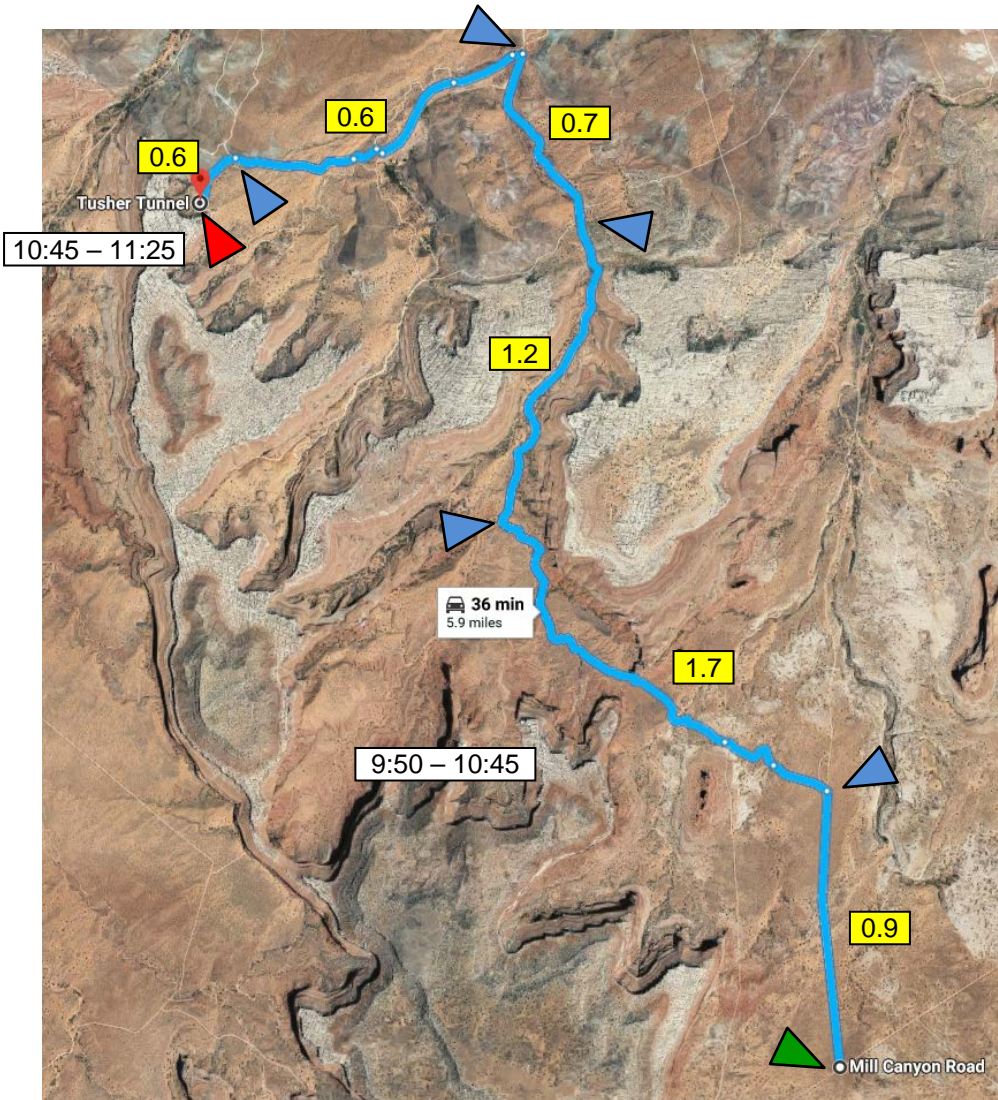
Miles
5.9 Miles

Google Time
36 Minutes

Stops
Photos

Time
55 minutes

Time of Day 9:50AM 10:45AM



| Segment | Miles | On | Start | End | Action |
|----------------|-------|--------|-------|-----|---|
| 1 north | 0.9 | Mill | 0.0 | 0.9 | Turn LEFT (toward Determination Tower) Pass Determination Tower on our left |
| 2 | 1.7 | 7mile | 0.9 | 2.6 | Turn RIGHT |
| 3 | 1.2 | 7mile | 2.6 | 3.8 | Straight (rd on left) (followed by road on right) |
| 4 | 0.7 | 7mile | 3.8 | 4.5 | Turn LEFT |
| 5 | 0.6 | Tusher | 4.5 | 5.1 | Straight (rd on rite) (followed by road on left) |
| Rt road to Jct | 0.6 | Tusher | 5.1 | 5.7 | Turn LEFT |
| Jct to Tusher | 0.2 | Tusher | 5.7 | 5.9 | Stop |

RESET ODOMETER

Stop at Tusher Tunnel 40 minutes

Time of Day
10:45AM 11:25AM

Leg 4

Tusher Tunnel to Pickle

Miles
2.6 Miles

Google Time
18 Minutes

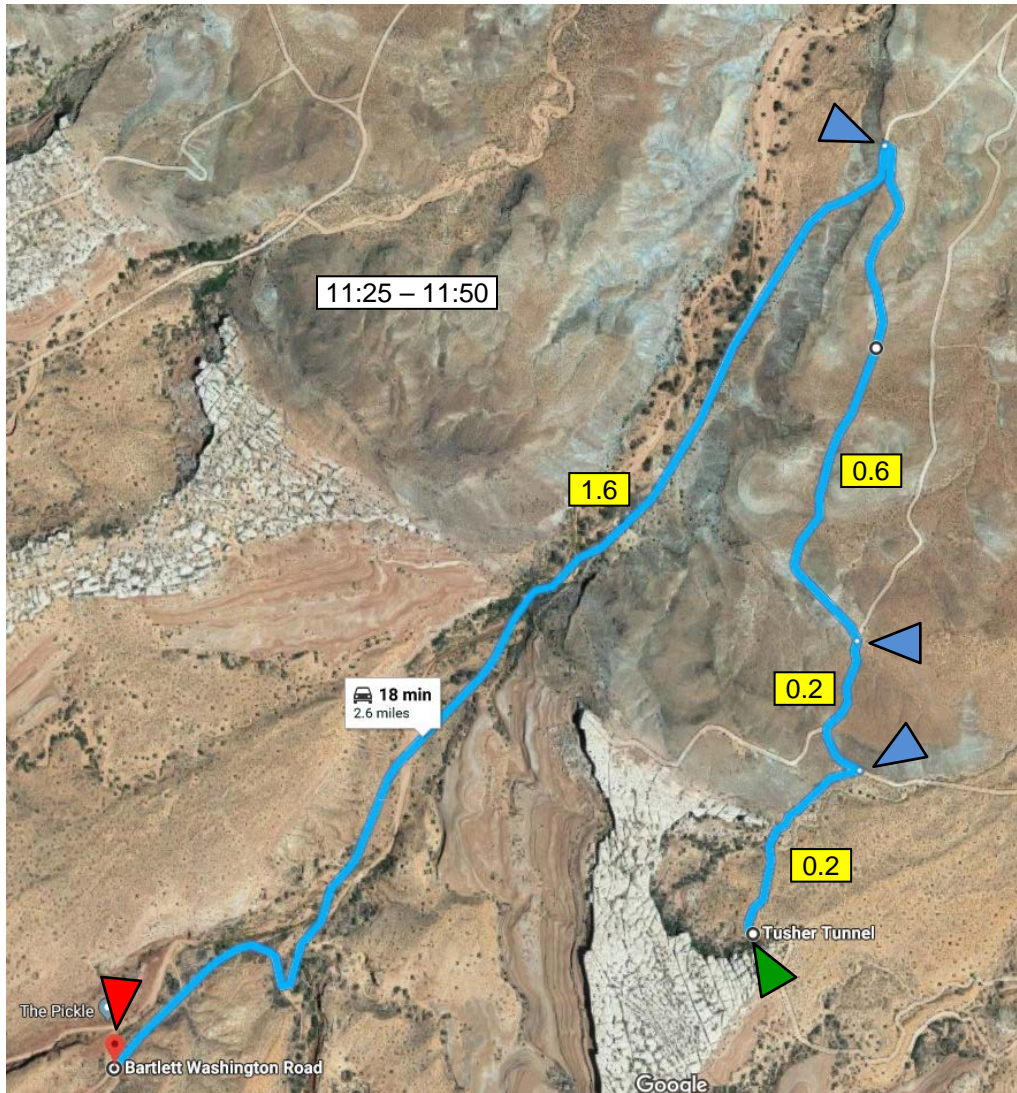
Stops
None

Time
25 minutes

Time of Day 11:25AM 11:50PM

| Segment | Miles | On | Start | End | Action |
|---|-------|--------|-------|-----|-----------|
| Tusher to Jct | 0.2 | Tusher | 0.0 | 0.2 | Turn LEFT |
| Jct to Fork | 0.2 | Tusher | 0.2 | 0.4 | Fork LEFT |
| Fork to BLM341 / Bartlett Washington Road | 0.6 | Tusher | 0.4 | 1.0 | Turn LEFT |
| Jct to Pickle | 1.6 | BW Rd | 1.0 | 2.6 | |

RESET ODOMETER



| <u>Leg</u> | <u>5</u> | <u>Miles</u> | <u>Google Time</u> | <u>Stops</u> | <u>Time</u> |
|-------------------------------------|-----------|--------------|--------------------|--------------|-------------|
| Pickle on BLM 341 to Tombstone Rock | 9.6 Miles | 43 Minutes | None | 50 minutes | |
| | | | Time of Day | 11:50AM | 12:40PM |



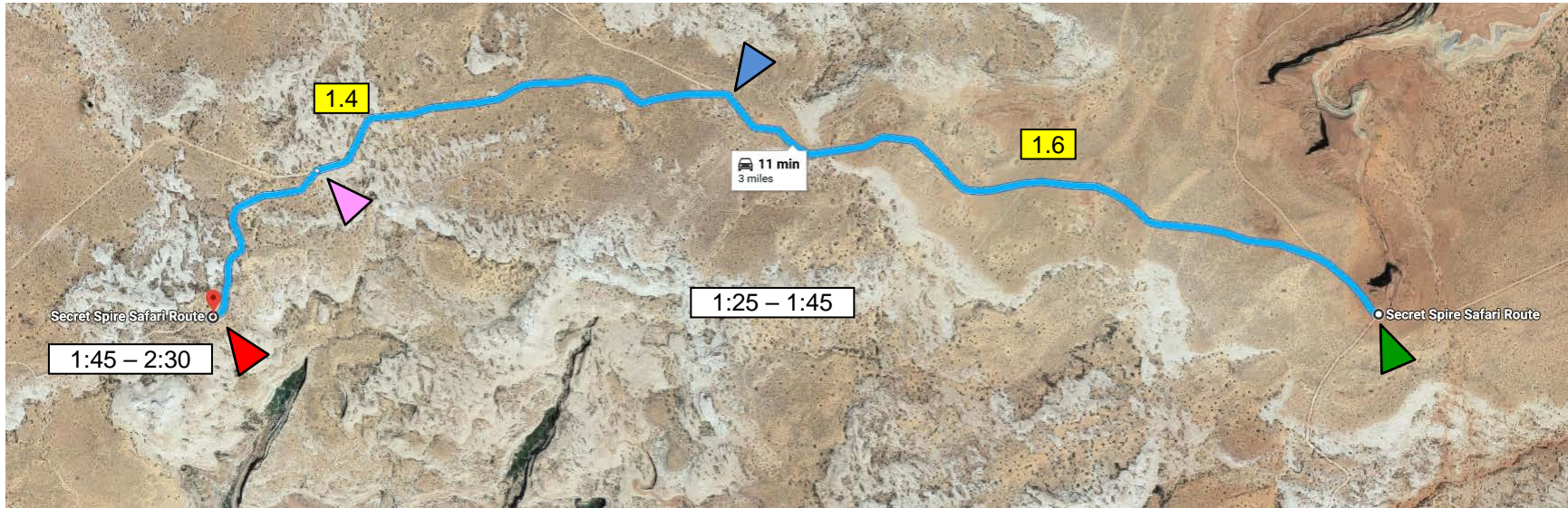
| <u>Segment</u> | <u>Miles</u> | <u>On</u> | <u>Start</u> | <u>End</u> | <u>Action</u> |
|---|--------------|-----------------------|--------------|------------|-----------------|
| Pickle to Secret Spire Route (BLM137) | 4.3 | Bart Wash (BLM341) | 0.0 | 4.3 | Turn RIGHT at T |
| Bart Wash Rd to Turn (S of Bub Springs) | 3.3 | Secret Spire (BLM137) | 4.3 | 7.6 | Turn LEFT |
| BLM137 to Tombstone Rock | 2.0 | Secret Spire Route | 7.6 | 9.6 | STOP for Lunch |

RESET ODOMETER

Lunch Stop at Tombstone Rock 45 minutes

Time of Day 12:40PM 1:25PM

| <u>Leg</u> 6 | <u>Miles</u> | <u>Google Time</u> | <u>Stops</u> | <u>Time</u> |
|--------------------------------|--------------|--------------------|--------------|--------------------|
| Tombstone Rock to Secret Spire | 3.0 Miles | 11 Minutes | None | 20 minute |
| | | | Time of Day | 1:25PM 1:45PM |



| <u>Segment</u> | <u>Miles</u> | <u>On</u> | <u>Start</u> | <u>End</u> | <u>Action</u> |
|----------------------------|--------------|--------------------|--------------|------------|---------------|
| Tombstone Rock to Junction | 1.6 | Secret Spire Route | 0.0 | 1.6 | Turn LEFT |
| Junction to Secret Spire | 1.4 | Secret Spire Route | 1.6 | 3.0 | Stop |

RESET ODOMETER

Stop at Secret Spire 45 minutes

Time of Day 1:45PM 2:30PM

| Leg | Miles | Google Time | Stops | Time |
|--------------------------------------|------------|-------------|-------|-------------|
| 7 | 10.3 Miles | 35 Minutes | None | 50 minutes |
| Secret Spire to Lone Mesa Campground | | | | Time of Day |
| | | | | 2:30PM |
| | | | | 3:20PM |



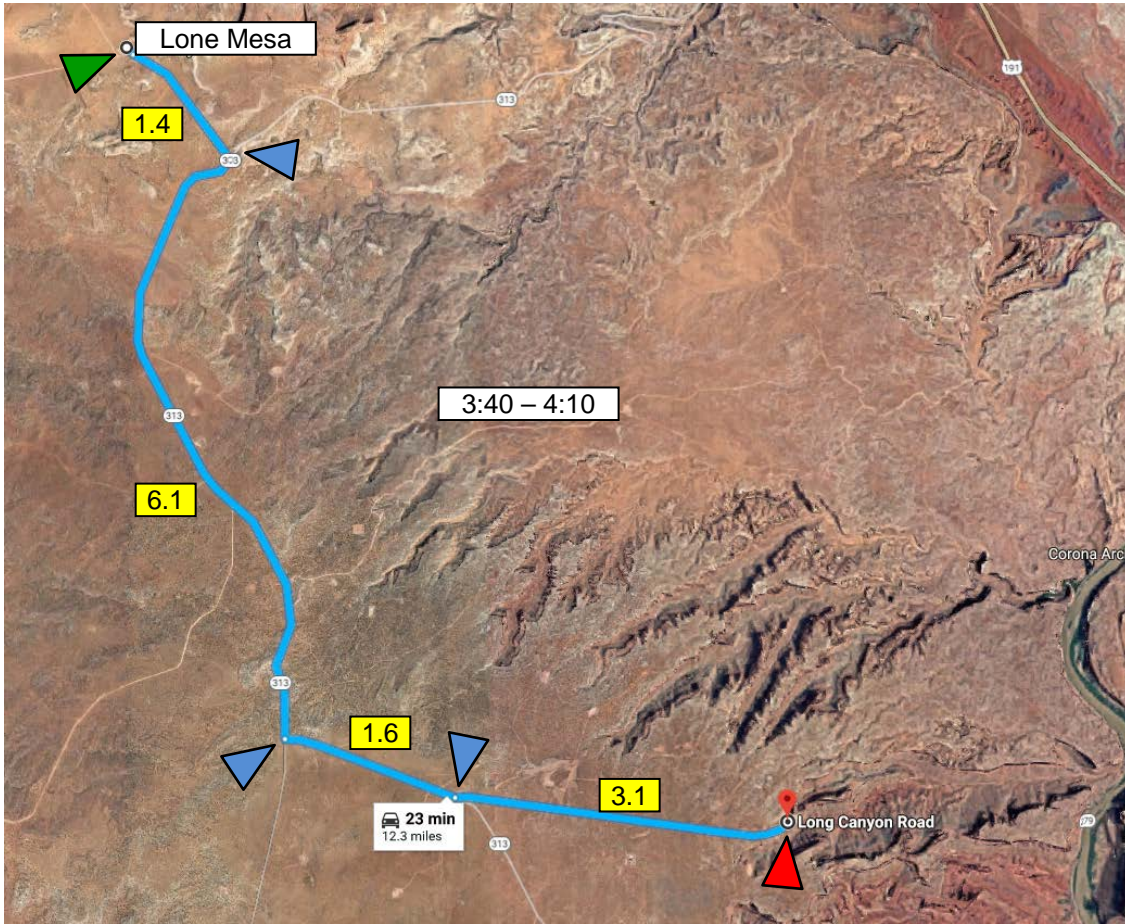
| Segment | Miles | On | Start | End | Action |
|--------------------------------------|-------|--------------------|-------|------|-------------------|
| Junction to Secret Spire to Junction | 1.4 | Secret Spire Route | 0.0 | 1.4 | Turn RIGHT |
| Junction to Tombstone Rock | 1.6 | Secret Spire Route | 1.4 | 3.0 | Straight |
| Tombstone Rock to BLM 137 | 2.0 | Secret Spire Route | 3.0 | 5.0 | Turn RIGHT |
| Junction to BLM 140 | 5.0 | BLM 137 (SS Route) | 5.0 | 10.0 | Turn LEFT |
| Lone Mesa on LEFT | | | | 10.3 | Stop at Lone Mesa |

RESET ODOMETER

Potty Stop at Lone Mesa Campground 20 minutes

Time of Day 3:20PM 3:40PM

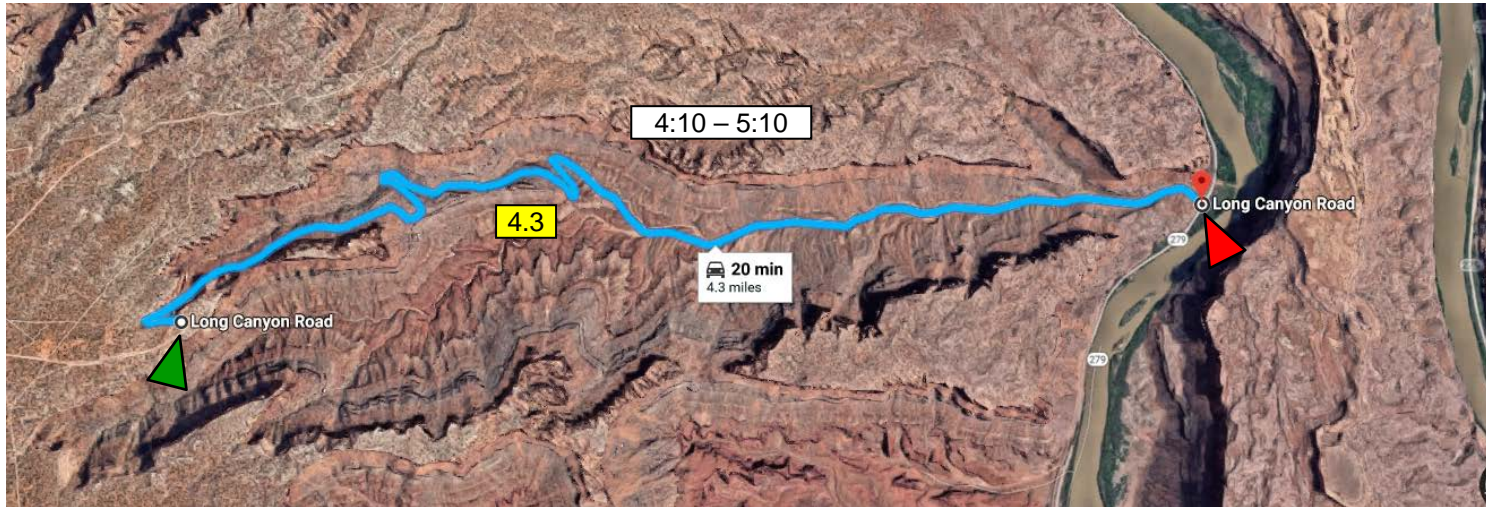
| Leg 8 | Miles | Google Time | Stops | Time |
|--------------------------------|--------------|--------------------|--------------|---------------------------|
| Lone Mesa to Long Canyon Start | 12.3 | 23 minutes | None | 30 minutes |
| | | | | Time of Day 3:40PM 4:10PM |



| Segment | Miles | On | Start | End | Action |
|---------------------------------|--------------|-------------|--------------|------------|---------------------|
| Lone Mesa Campground to Hwy 313 | 1.4 | BLM 137 | 0.0 | 1.4 | Turn RIGHT |
| Jct 313 to Grand View Jct | 6.1 | Hwy313 | 1.4 | 7.5 | Turn LEFT |
| Grand View to Long Cyn Road | 1.6 | Hwy313 | 7.5 | 9.1 | Turn LEFT |
| Hwy 313 to Long Canyon Start | 3.1 | Long Canyon | 9.1 | 12.2 | Descend Switchbacks |

RESET ODOMETER

| Leg 9 | Miles | Google Time | Stops | Time |
|-----------------------------------|--------------|--------------------|--------------------|---------------|
| Long Canyon Start to Long Cyn End | 4.3 | 20 minutes | Rock Tunnel Photos | 60 minutes |
| | | | Time of Day | 4:10PM 5:10PM |



RESET ODOMETER at Junction Hwy 279 – Turn LEFT

| <u>Leg</u> | <u>Miles</u> | <u>Google Time</u> | <u>Stops</u> | <u>Time</u> |
|--------------------------------------|--------------|--------------------|--------------|---------------|
| 10 Long Canyon End to Camp Syncro | 16.8 | 22 minutes | None | 30 minutes |
| | | | Time of Day | 5:10PM 5:40PM |

