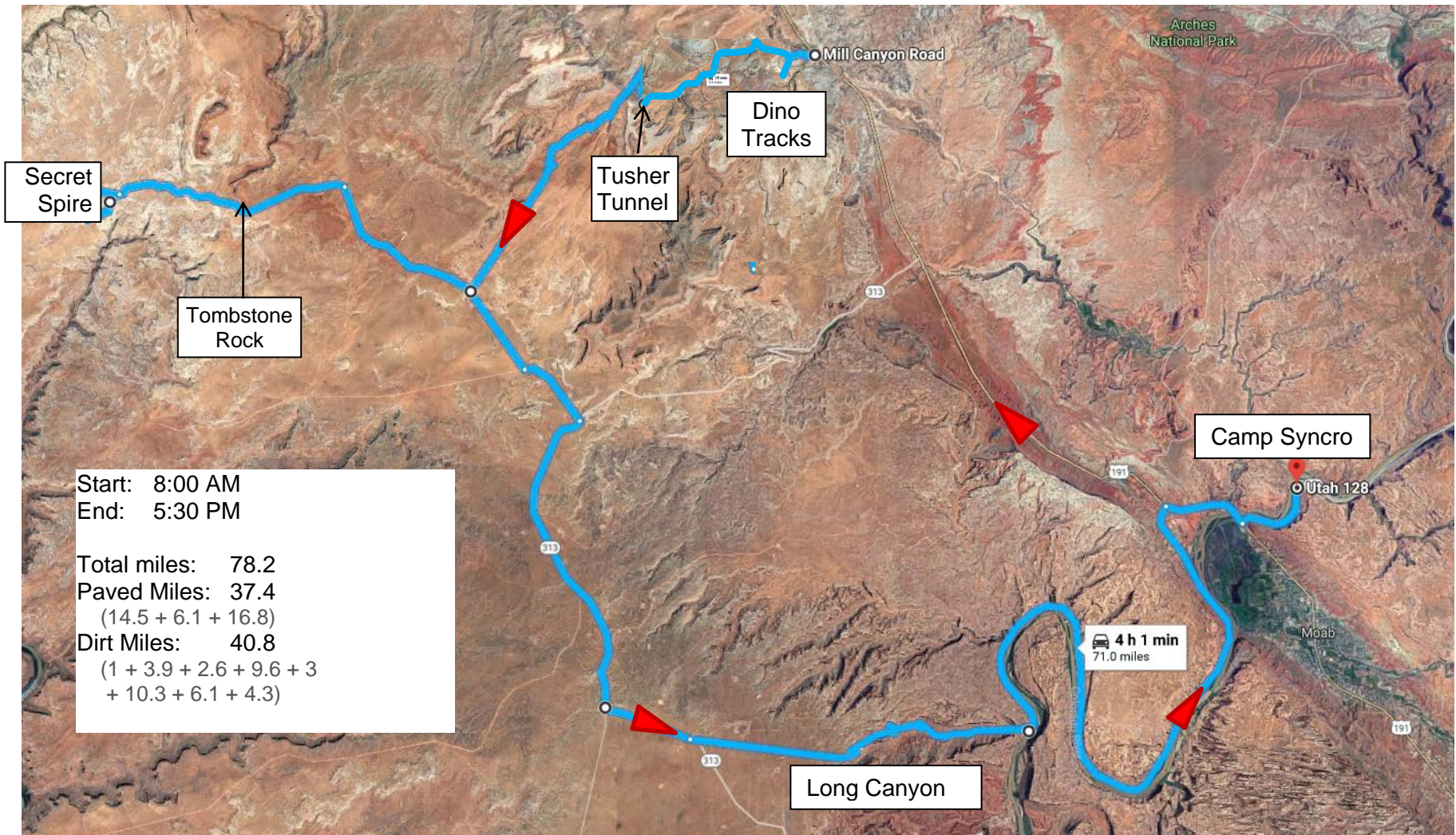


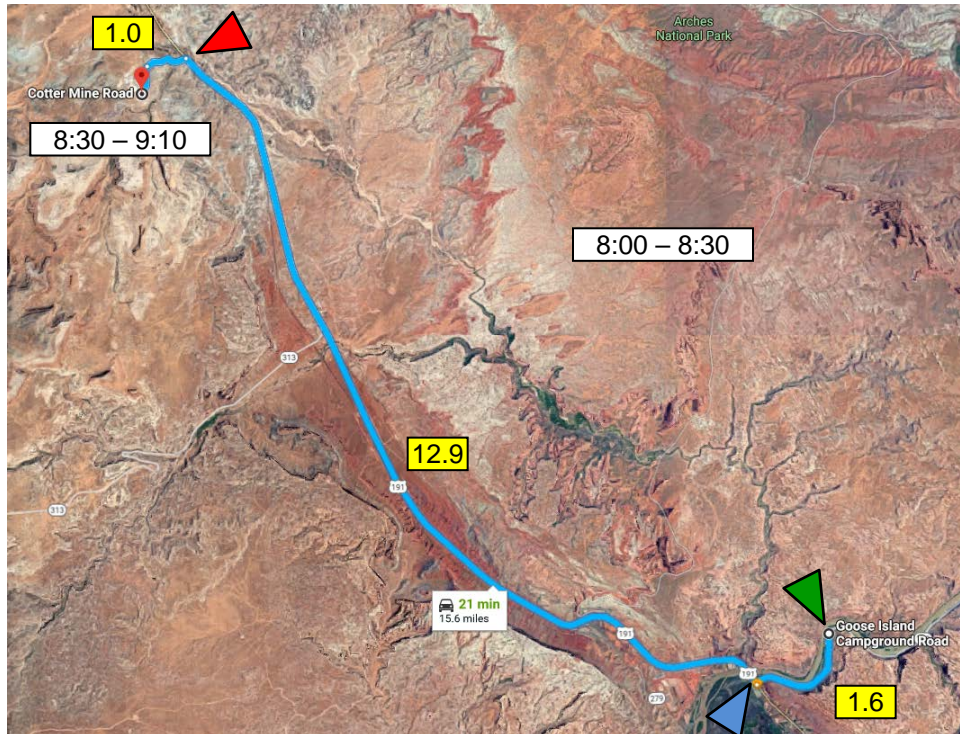
Mill Cyn Dino Tracks, Tusher , Secret Spire & Long Canyon Return (Plan B – omits Courthouse)

Route Highlights:

Mill Canyon Dino Tracks Tusher Tunnel Tombstone Rock Lunch stop Secret Spire Long Canyon



<u>Leg</u>	<u>1</u>	<u>Miles</u>	<u>Google Time</u>	<u>Stops</u>	<u>Time</u>
Camp Syncro to Dino Tracks		15.6 Miles	21 Minutes	None	30 minutes
				Time of Day	8:00AM 8:30AM



<u>Segment</u>	<u>Miles</u>	<u>On</u>	<u>Start</u>	<u>End</u>	<u>Action</u>
Goose to 191	1.6	128	0.0	1.6	Turn RIGHT (north)
128 to Mill Cyn Jct	12.9	191	1.6	14.5	Turn LEFT (west)
191 to Courthouse Rock Camp	1.0	Mill Cyn	14.5	15.5	Turn RIGHT into parking area for Dino Tracks

RESET ODOMETER

STOP at Dinosaur Tracks 50 minutes

Time of Day 8:30AM 9:20AM

Leg 2

Dino Tracks to Tusher Tunnel

Miles
3.9 Miles

Google Time
20 Minutes

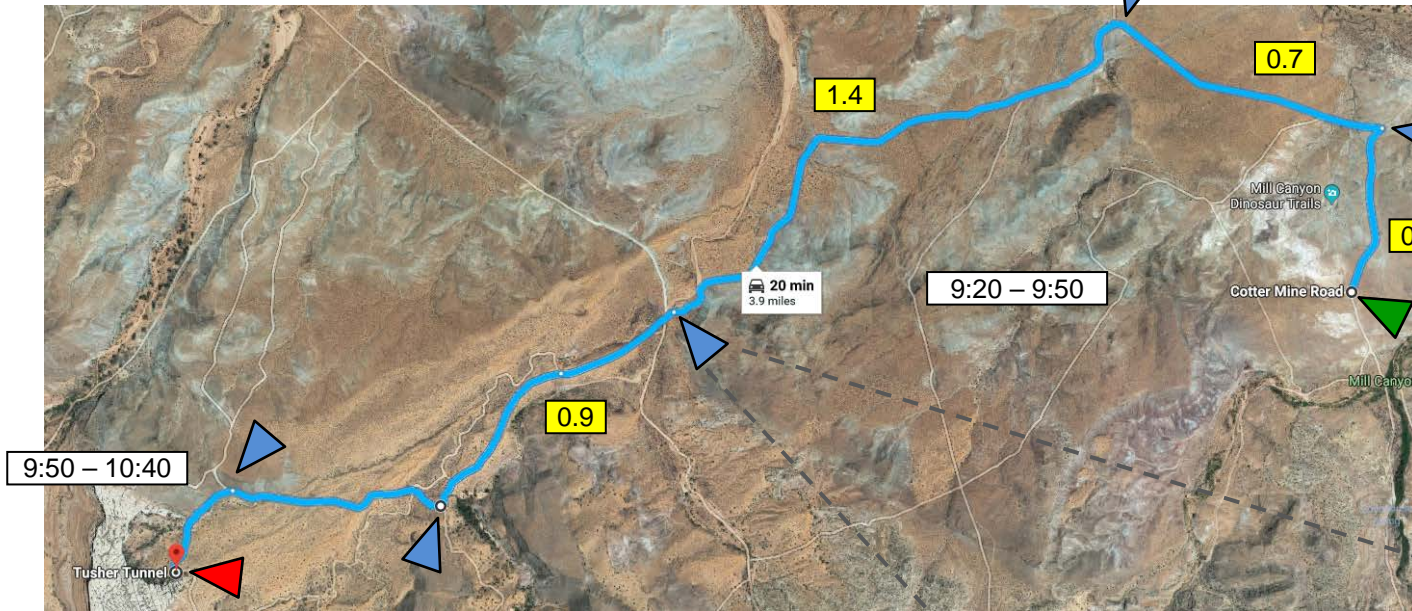
Stops
None

Time
30 minutes

Time of Day

9:20AM

9:50AM



Segment	Miles	On	Start	End	Action
1 North	0.4	Cotter BLM 215	0.0	0.4	Turn LEFT
2 West	0.7	BLM 343	0.4	1.1	Curve left under power lines
3 Southwest	1.4	BLM 343	1.1	2.5	Fork left before main junction
4 Southwest	0.7	Unnamed	2.5	3.2	Road on right – STRAIGHT
Followed by road on right					
5 West	0.6	Tusher Road	3.2	3.8	Turn LEFT
6 South	0.2	Tusher Road	3.8	4.0	

RESET ODOMETER

Stop at Tusher Tunnel 50 minutes

Time of Day 9:50AM 10:40AM



Leg 3

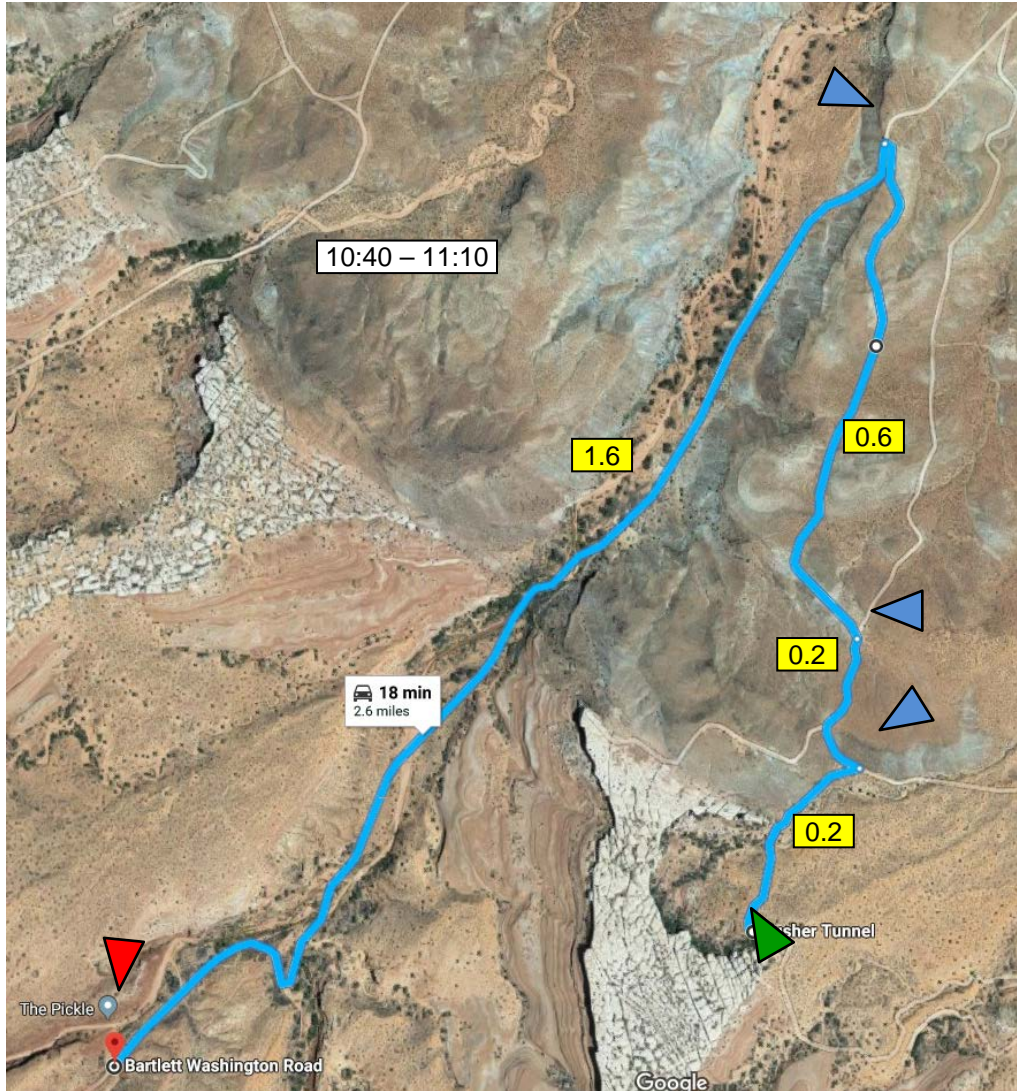
Tusher Tunnel to Pickle

Miles
2.6 Miles

Google Time
18 Minutes

Stops

Pickle View? 30 minutes
Time of Day 10:40AM 11:10PM



Segment	Miles	On	Start	End	Action
Tusher to Jct	0.2	Tusher	0.0	0.2	Turn LEFT
Jct to Fork	0.2	Tusher	0.2	0.4	Fork LEFT
Fork to BLM341 / Bartlett Washington Road	0.6	Tusher	0.4	1.0	Turn LEFT
Jct to Pickle	1.6	BW Rd	1.0	2.6	

RESET ODOMETER

Stop to check out "The Pickle"??

<u>Leg</u>	<u>4</u>	<u>Miles</u>	<u>Google Time</u>	<u>Stops</u>	<u>Time</u>
Pickle on BLM 341 to Tombstone Rock	9.6 Miles	43 Minutes	None	50 minutes	
			Time of Day	11:10AM	12:00PM



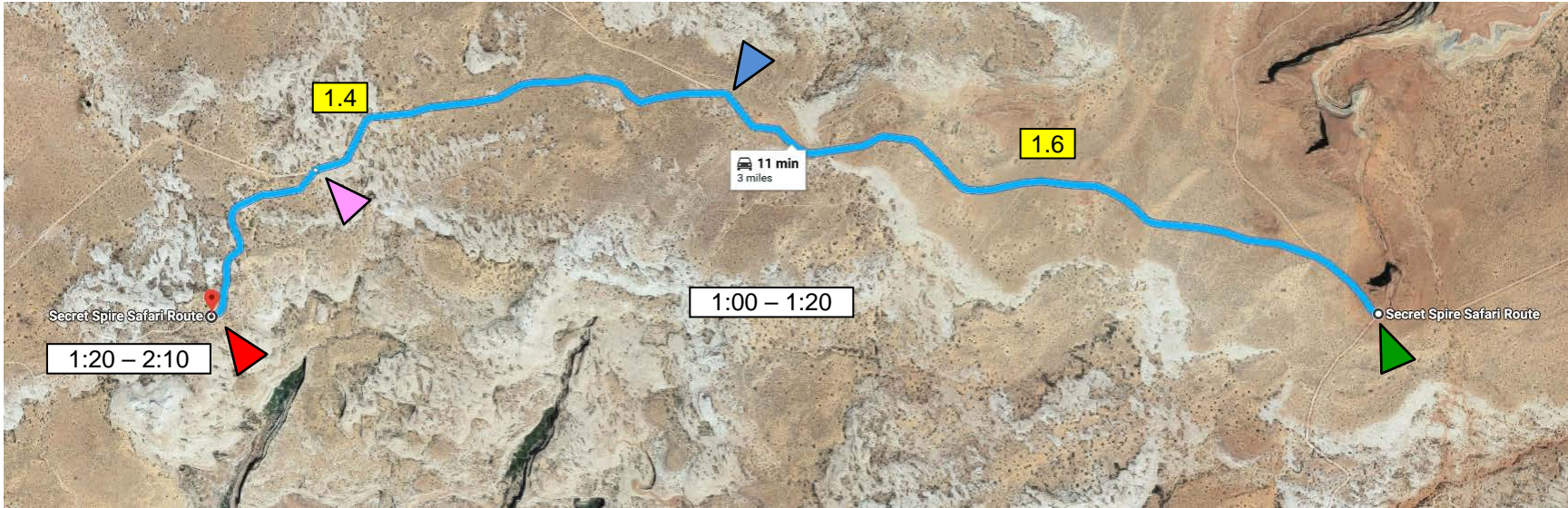
<u>Segment</u>	<u>Miles</u>	<u>On</u>	<u>Start</u>	<u>End</u>	<u>Action</u>
Pickle to Secret Spire Route (BLM137)	4.3	Bart Wash (BLM341)	0.0	4.3	Turn RIGHT at T
Bart Wash Rd to Turn (S of Bub Springs)	3.3	Secret Spire (BLM137)	4.3	7.6	Turn LEFT
BLM137 to Tombstone Rock	2.0	Secret Spire Route	7.6	9.6	STOP for Lunch

RESET ODOMETER

Lunch Stop at Tombstone Rock 60 minutes

Time of Day
12:00PM 1:00PM

<u>Leg</u> 5	<u>Miles</u>	<u>Google Time</u>	<u>Stops</u>	<u>Time</u>
Tombstone Rock to Secret Spire	3.0 Miles	11 Minutes	None	20 minutes
			Time of Day	1:00PM 1:20PM



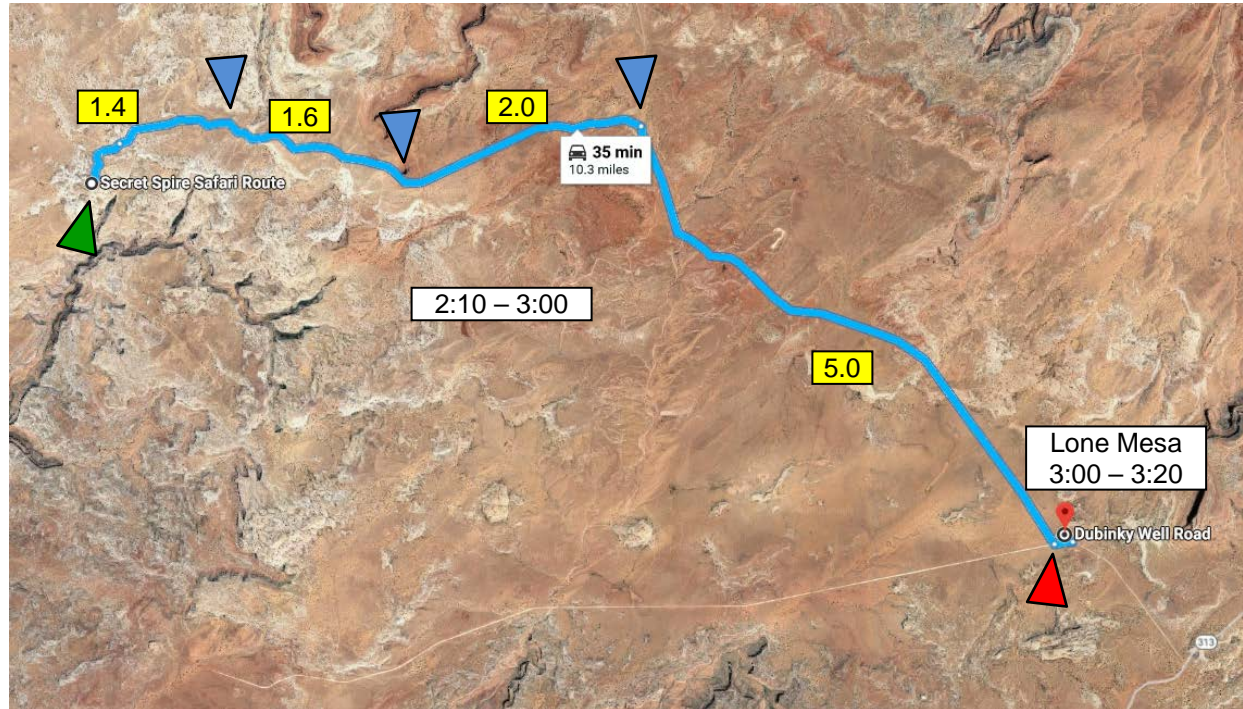
<u>Segment</u>	<u>Miles</u>	<u>On</u>	<u>Start</u>	<u>End</u>	<u>Action</u>
Tombstone Rock to Junction	1.6	Secret Spire Route	0.0	1.6	Turn LEFT
Junction to Secret Spire	1.4	Secret Spire Route	1.6	3.0	Stop

RESET ODOMETER

Stop at Secret Spire 50 minutes

Time of Day
1:20PM 2:10PM

<u>Leg</u>	<u>6</u>	<u>Miles</u>	<u>Google Time</u>	<u>Stops</u>	<u>Time</u>
Secret Spire to Lone Mesa Campground	10.3 Miles	35 Minutes	None	50 minutes	
				Time of Day	2:10PM 3:00PM



<u>Segment</u>	<u>Miles</u>	<u>On</u>	<u>Start</u>	<u>End</u>	<u>Action</u>
Junction to Secret Spire to Junction	1.4	Secret Spire Route	0.0	1.4	Turn RIGHT
Junction to Tombstone Rock	1.6	Secret Spire Route	1.4	3.0	Straight
Tombstone Rock to BLM 137	2.0	Secret Spire Route	3.0	5.0	Turn RIGHT
Junction to BLM 140	5.0	BLM 137 (SS Route)	5.0	10.0	Turn LEFT
Lone Mesa on LEFT				10.3	Stop at Lone Mesa

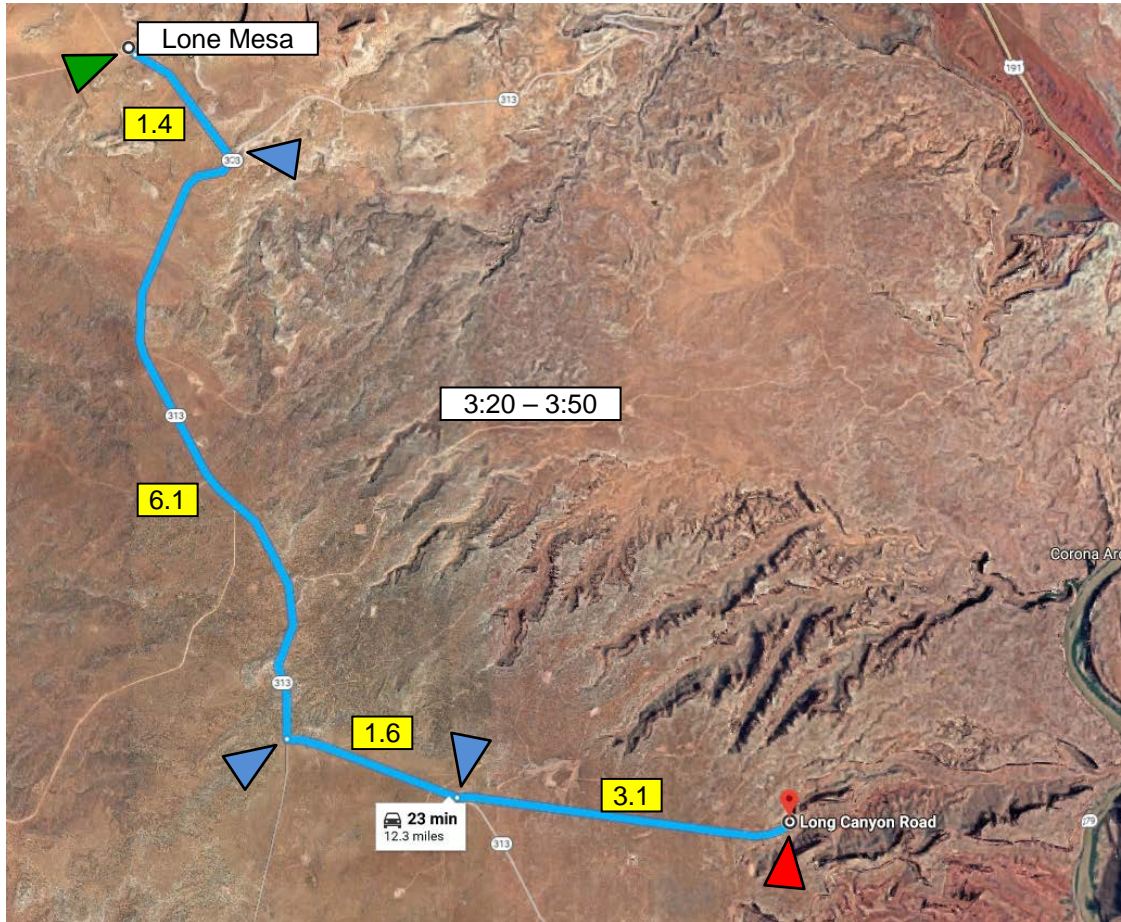
RESET ODOMETER

Potty Stop at Lone Mesa Campground 20 minutes

Time of Day

3:00PM 3:20PM

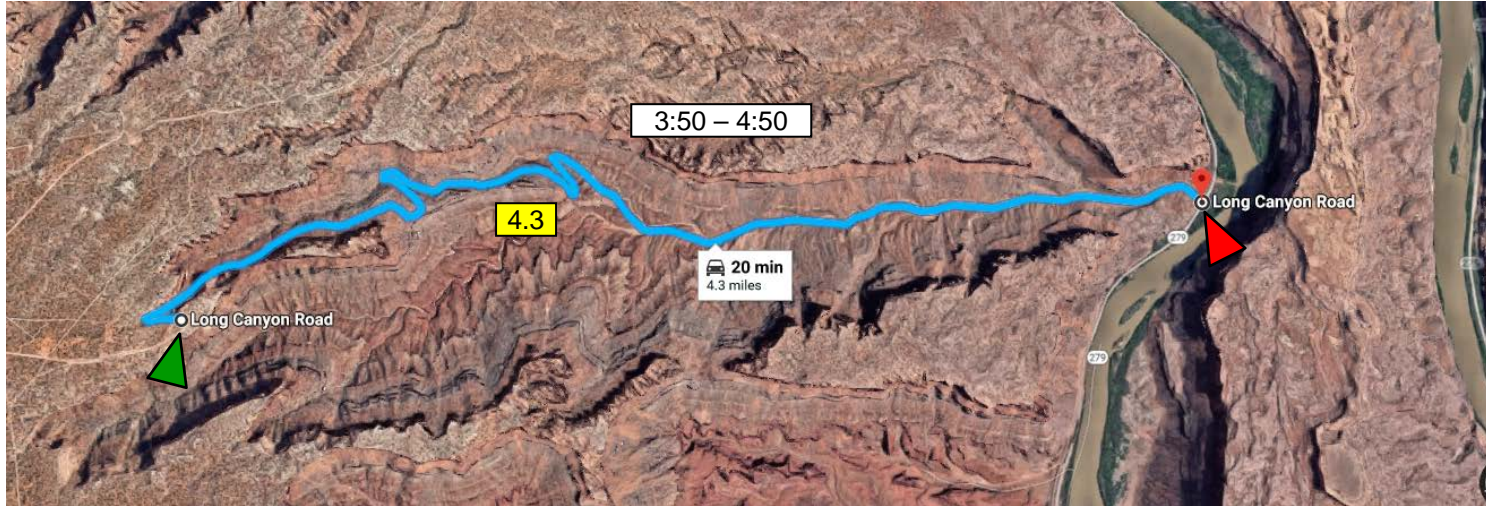
Leg	Miles	Google Time	Stops	Time
7 Lone Mesa to Long Canyon Start	12.3	23 minutes	None	30 minutes
			Time of Day	3:20PM 3:50PM



Segment	Miles	On	Start	End	Action
Lone Mesa Campground to Hwy 313	1.4	BLM 137	0.0	1.4	Turn RIGHT
Jct 313 to Grand View Jct	6.1	Hwy313	1.4	7.5	Turn LEFT
Grand View to Long Cyn Road	1.6	Hwy313	7.5	9.1	Turn LEFT
Hwy 313 to Long Canyon Start	3.1	Long Canyon	9.1	12.2	Descend Switchbacks

RESET ODOMETER

Leg 8	Miles	Google Time	Stops	Time
Long Canyon Start to Long Cyn End	4.3	20 minutes	Rock Tunnel Photos	60 minutes
			Time of Day	3:50PM 4:50PM



RESET ODOMETER at Junction Hwy 279 – Turn LEFT

Leg 9

Long Canyon End to Camp Syncro

Miles

16.8

Google Time

22 minutes

Stops

None

Time

30 minutes

Time of Day

4:50PM

5:20PM

